







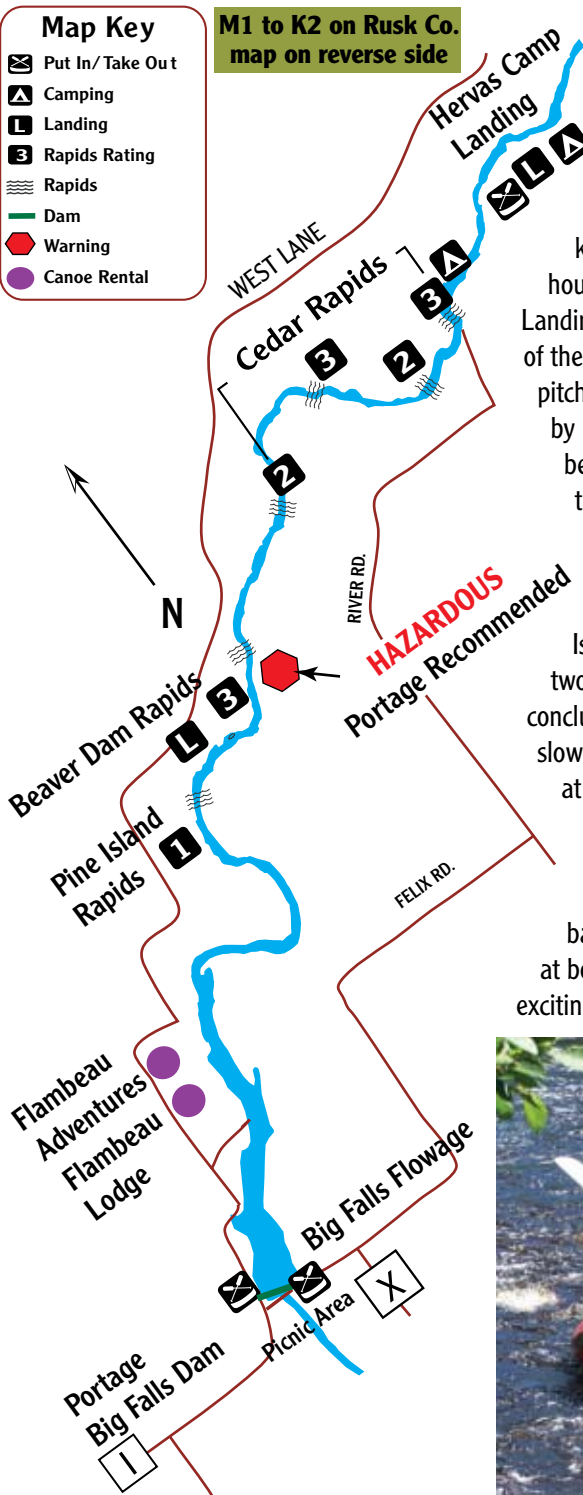


Map Key

-  Put In/ Take Out
-  Camping
-  Landing
-  Rapids Rating
-  Rapids
-  Dam
-  Warning
-  Canoe Rental

**M1 to K2 on Rusk Co.
map on reverse side**



Flambeau River - Hervas Camp to Big Falls (10 miles)

*Very challenging paddling with
great whitewater*

Whitewater canoeists and kayakers will love this five-hour trip from the Hervas Camp Landing to Big Falls Dam. Highlights of the trip include the four exhilarating pitches of the Cedar Rapids, followed by Beaver Dam Rapids, which begins with a hazardous drop that should be portaged (see map). Beyond Beaver Dam Rapids is a small section of whitewater known as Pine Islands Rapids, followed by two miles of swift water. The trip concludes with three more miles of slow water. Take-outs are available at either end of the Big Falls Dam. If you choose to paddle further downstream, a portage over the dike is located on the left bank. Rustic camping is available at both the start and end of this exciting Flambeau River trip.



Photo courtesy Pure Water Paddlers